


Note: Maximum permitted residential density in the velocity zone shall not exceed 1 dwelling unit per 40 acres.



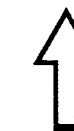
LAND DEVELOPMENT CODE ATLAS

ORIGINAL


O: 03/20/2002

SECTION	20
TOWNSHIP	18
RANGE	16
QUARTER	FULL SECTION
AERIAL NO.	11
MAP NO.	56

NORTH



GRAPHIC SCALE



0 400'

This map was prepared by the Department of Development Services, Community Development Division using available tax maps from the Citrus County Property Appraiser's office to create a base map. The purpose of this map is to convey land use and zoning information pursuant to ordinance 90-14 as amended. Information regarding property ownership and recognition of individual lots or lot boundaries is subject to verification and this map should not be relied upon for this purpose.

Community Development Division

Planning for the Future

Revised 03-20-2002

 The color blue identifies the Coastal High Hazard Area.